

Information Visualization MOOC

Unit 3 – “Where”: Geospatial Data

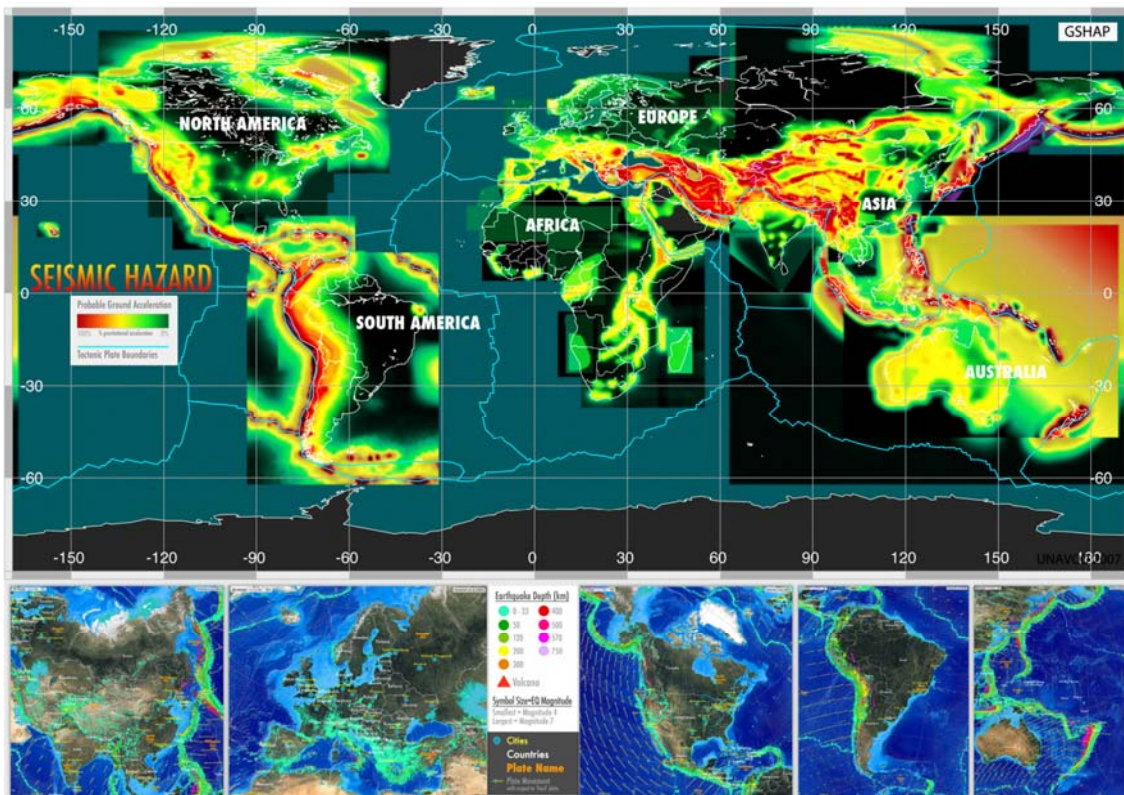
Exemplary Visualizations

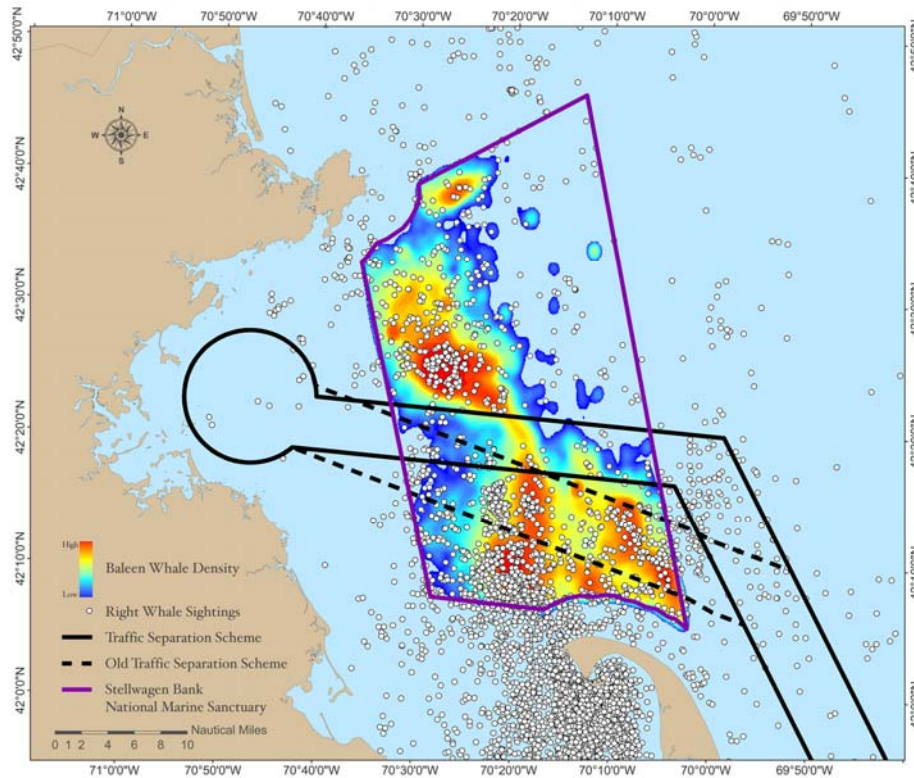
Relevant Research Disciplines:

Geography, Cartography, Statistics, Information Visualization




A New Map of the Whole World with Trade Winds According to the Latest and Most Exact Observations - Herman Moll - 1736



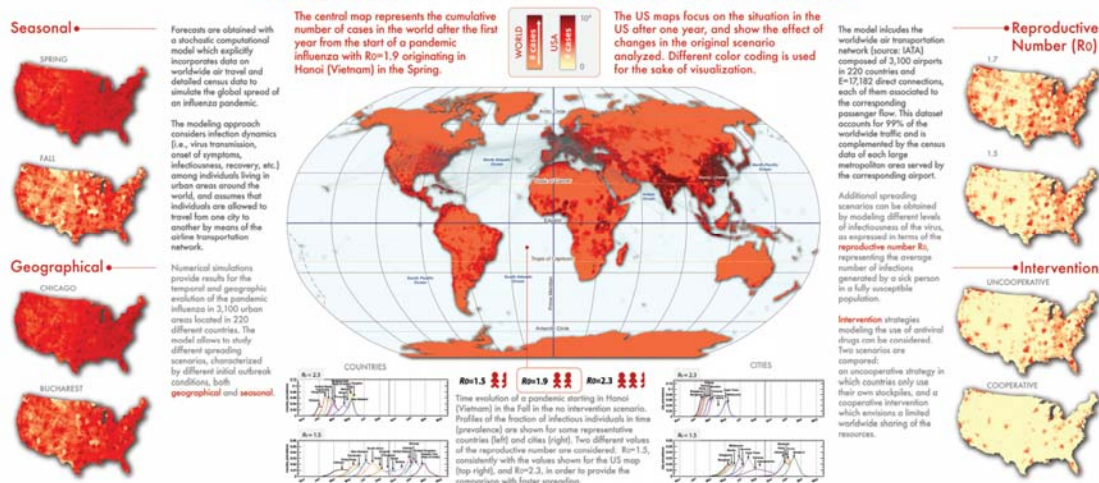


Realigning the Boston Traffic Separation Scheme to Reduce the Risk of Ship Strike to Right and Other Baleen Whales - David N. Wiley, Michael A. Thompson, and Richard Merrick - 2006 6

Impact of Air Travel on Global Spread of Infectious Diseases



Forecasts of the Next Pandemic Influenza



Impact of Air Travel on Global Spread of Infectious Diseases - Vittoria Colizza, Alessandro Vespignani, and Elisha F. Hardy - 2007